

ORDINANCE 2019 - 03

AN ORDINANCE AMENDING ORDINANCE NO. 2006-68, WHICH REZONED AND RECLASSIFIED PROPERTY TO A ZONING CLASSIFICATION OF PLANNED UNIT DEVELOPMENT (PUD) KNOWN AS "THREE RIVERS"; MODIFYING THE PRELIMINARY DEVELOPMENT PLAN; MODIFYING THE PUD CONDITIONS; PROVIDING FOR FINDINGS; AND PROVIDING AN EFFECTIVE DATE.

WHEREAS, the Board of County Commissioners adopted Ordinance 2006-68 on August 28, 2018 creating the "Three Rivers PUD"; and

WHEREAS, Three Rivers Timber LLC is the owner of seven parcels comprising +/-1,546 acres identified as Tax Parcel #s 10-2N-26-0000-0001-0020; 11-2N-26-0000-0001-0120; 11-2N-26-0000-0001-0050; 14-2N-26-0000-0001-0000; 44-2N-26-0000-0001-0000; 15-2N-26-0000-0001-0000; and 09-2N-26-0000-0001-0000 by virtue of Deed recorded at O.R. 1209, page 1817 of the Public Records of Nassau County, Florida; and

WHEREAS, Three Rivers Timber LLC has authorized Rogers Towers, P.A. to file Application R18-014; and

WHEREAS, the Nassau County Planning and Zoning Board, after due notice conducted a public hearing on December 4, 2018 and voted to recommend approval of R18-014 to the Commission; and

WHEREAS, taking into consideration the above recommendations, the Commission finds that such rezoning is consistent with the 2030 Comprehensive Plan and the orderly development of Nassau County; and

WHEREAS, the proposed PUD amendment complies with the underlying Future Land Use Map (FLUM) designation of Medium Density Residential (MDR), Commercial (COM) and Conservation (CSV I); and

WHEREAS, the Board of County Commissioners held a public hearing on February 11, 2019; and

WHEREAS, public notice of all hearings has been provided in accordance with Chapters 125 Florida Statutes and the Nassau County Land Development Code.

NOW, THEREFORE, BE IT ORDAINED BY THE BOARD OF COUNTY COMMISSIONERS OF NASSAU COUNTY, FLORIDA, AS FOLLOWS:

SECTION 1. FINDINGS

That the proposed amendment to the Nassau Crossing PUD is generally consistent with the goals, objectives and policies of the 2030 Comprehensive Plan in particular Policies FL.01.02 (H), FL.08.06, FL.09.05, and FL.10.06.

SECTION 2. PROPERTY REZONED AND PUD AMENDED

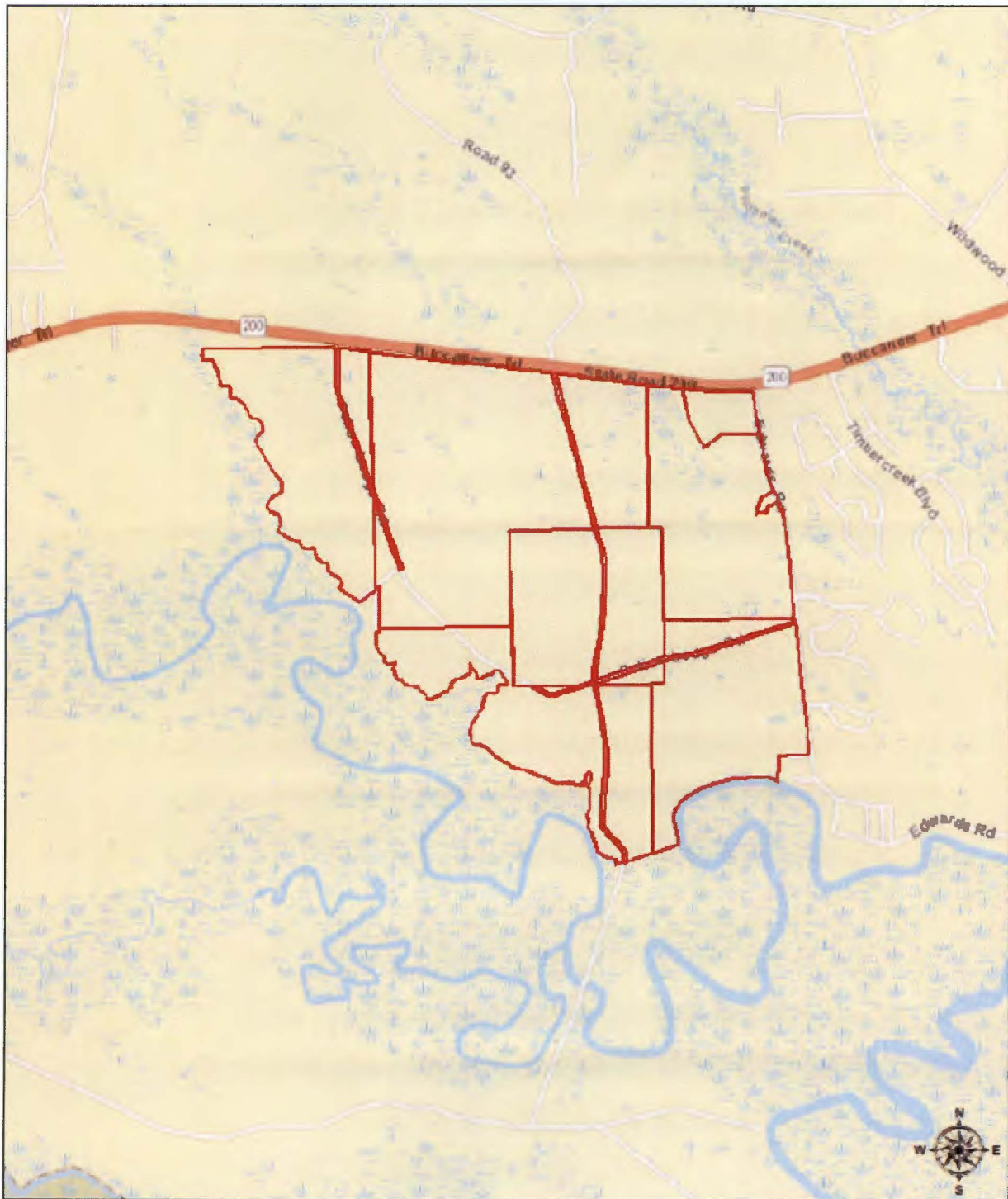
The real property described in Section 3, the Three Rivers PUD, is amended as follows:

- A) The legal description of the Three Rivers PUD is amended as described in Exhibit "A" attached herein.
- B) The real property of approximately 2.3 acres described in Exhibit "A" as the "FOP Parcel" is rezoned and reclassified to Residential Single Family 1 (RS-1) upon the effective date of the ordinance. The Planning and Economic Opportunity Department is authorized to amend the Official Zoning Map to reflect this change.
- C) The Preliminary Development Plan (PDP) for the PUD is amended as shown in Exhibit "B" attached herein.
- D) Table 5.1 in the PUD Conditions, Section 5.2 is amended as shown in Exhibit "C" attached herein
- E) All other conditions adopted for this PUD shall remain in force.

SECTION 3. OWNER AND DESCRIPTION

The land reclassified by this Ordinance is owned by Three Rivers Timber LLC, and is identified by the following map, and the legal description attached as Exhibit "A".

Tax Parcel # 10-2N-26-0000-0001-0020; 11-2N-26-0000-0001-0120; 11-2N-26-0000-0001-0050;
14-2N-26-0000-0001-0000; 44-2N-26-0000-0001-0000; 15-2N-26-0000-0001-0000;
09-2N-26-0000-0001-0000




SECTION 4. EFFECTIVE DATE

This Ordinance shall become effective after filing with the Secretary of State.

PASSED AND ADOPTED THIS 11th DAY OF February, 2019.

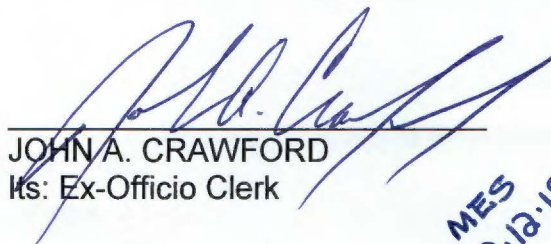
BOARD OF COUNTY COMMISSIONERS

NASSAU COUNTY, FLORIDA



JUSTIN M. TAYLOR,
Its: Chairman

ATTEST as to Chairman's Signature:



JOHN A. CRAWFORD
Its: Ex-Officio Clerk

MES
02-12-19

Approved as to form and legality by the
Nassau County Attorney:



MICHAEL S. MULLIN,
County Attorney

EXHIBIT A- LEGAL DESCRIPTION OF THREE RIVERS PUD

PARCEL A

A PORTION OF SECTIONS 9 AND 10, TOWNSHIP 2 NORTH, RANGE 26 EAST, NASSAU COUNTY, FLORIDA, BEING MORE PARTICULARLY DESCRIBED AS FOLLOWS:

COMMENCE AT THE NORTHEAST CORNER OF SAID SECTION 9; THENCE SOUTH 88°33'22" WEST, ALONG THE NORTH LINE OF SAID SECTION 9, A DISTANCE OF 974.33 FEET TO THE SOUTHERLY LIMITED ACCESS RIGHT-OF-WAY LINE OF STATE ROAD 200 (A1A) (A VARIABLE WIDTH RIGHT-OF-WAY AS CURRENTLY ESTABLISHED) AND THE POINT OF BEGINNING; THENCE CONTINUE SOUTH 88°33'22" WEST, ALONG THE NORTH LINE OF SAID SECTION 9, A DISTANCE OF 1549.02 FEET TO THE EASTERLY LINE OF THOSE LANDS DESCRIBED AND RECORDED IN OFFICIAL RECORDS BOOK 1050, PAGE 800 OF THE PUBLIC RECORDS OF NASSAU COUNTY, FLORIDA; THENCE SOUTH 06°04'20" EAST, ALONG SAID EASTERLY LINE, 296.32 FEET TO THE SOUTHERLY LINE OF SAID LANDS; THENCE SOUTH 88°33'22" WEST, ALONG SAID SOUTHERLY LINE, 299.55 FEET TO THE WESTERLY LINE OF SAID LANDS; THENCE NORTH 06°04'20" WEST, ALONG SAID WESTERLY LINE, 296.32 FEET TO THE AFORESAID NORTH LINE OF SECTION 9; THENCE SOUTH 88°33'22" WEST, ALONG SAID NORTH LINE, 410.50 FEET; THENCE SOUTH 26°32'28" WEST, 110.54 FEET; THENCE SOUTH 27°17'20" EAST, 112.08 FEET; THENCE SOUTH 83°09'20" EAST, 171.14 FEET; THENCE SOUTH 26°57'15" EAST, 189.89 FEET; THENCE SOUTH 13°47'00" EAST, 305.12 FEET; THENCE SOUTH 83°54'46" EAST, 174.52 FEET; THENCE SOUTH 05°49'27" EAST, 199.02 FEET; THENCE SOUTH 81°13'39" EAST, 144.06 FEET; THENCE SOUTH 49°49'29" EAST, 126.55 FEET; THENCE SOUTH 21°07'20" EAST, 130.97 FEET; THENCE SOUTH 38°10'00" EAST, 189.46 FEET; THENCE SOUTH 77°24'55" EAST, 130.05 FEET; THENCE SOUTH 36°38'15" EAST, 95.96 FEET; THENCE SOUTH 23°18'40" EAST, 79.92 FEET; THENCE SOUTH 20°27'40" WEST, 101.47 FEET; THENCE SOUTH 42°31'10" WEST, 208.76 FEET; THENCE SOUTH 31°39'09" EAST, 780 FEET MORE OR LESS, TO THE MEAN HIGH WATER LINE OF TOM MANN CREEK; THENCE SOUTHEASTERLY ALONG SAID MEAN HIGH WATER LINE AND THE MEANDERINGS THEREOF, AND ALONG THE MEAN HIGH WATER LINE OF BOGGY CREEK AND THE MEANDERINGS THEREOF, 3780 FEET, MORE OR LESS, TO THE MOST NORTHERLY CORNER OF THOSE LANDS DESCRIBED AND RECORDED IN OFFICIAL RECORDS BOOK 716, PAGE 1633, SAID PUBLIC RECORDS; THENCE SOUTH 57°36'07" EAST, ALONG THE NORTHEASTERLY LINE OF SAID LANDS, 397.69 FEET TO AN ANGLE POINT IN SAID LINE; THENCE SOUTH 58°10'17" EAST, CONTINUING ALONG SAID NORTHEASTERLY LINE, 72.47 FEET TO THE NORTHWESTERLY RIGHT-OF-WAY LINE OF LOGAN ROAD (A 60 FOOT RIGHT-OF-WAY AS ESTABLISHED); THENCE NORTH 51°19'32" EAST, ALONG SAID NORTHWESTERLY RIGHT-OF-WAY LINE, 433.20 FEET TO AN ANGLE POINT; THENCE NORTH 51°03'16" EAST, CONTINUING ALONG SAID NORTHWESTERLY LINE, 595.67 FEET TO THE WESTERLY RIGHT-OF-WAY LINE OF POLICE LODGE ROAD (A 60 FOOT RIGHT OF WAY AS NOW ESTABLISHED, BEING MORE PARTICULARLY DESCRIBED IN OFFICIAL RECORDS BOOK 711, PAGE 1706, SAID PUBLIC RECORDS); THENCE NORTHERLY ALONG SAID WESTERLY RIGHT-OF-WAY LINE THE FOLLOWING THREE COURSES AND DISTANCES: COURSE NO. 1: NORTH 20°29'45" WEST, 3252.42 FEET TO THE POINT OF CURVATURE OF A CURVE LEADING NORTHERLY; COURSE NO. 2: NORTHERLY ALONG AND AROUND THE ARC OF SAID CURVE, CONCAVE EASTERLY, HAVING A RADIUS OF 996.86 FEET, AN ARC DISTANCE OF 343.00 FEET, SAID ARC BEING SUBTENDED BY A CHORD BEARING AND DISTANCE OF NORTH 10°38'19" WEST, 341.31 FEET TO THE POINT OF TANGENCY; COURSE NO. 3: NORTH 00°46'53" WEST, 723.06 FEET TO THE AFORESAID SOUTHERLY LIMITED ACCESS RIGHT-OF-WAY LINE OF STATE ROAD 200 (A1A); THENCE NORTH 82°46'55" WEST, ALONG LAST SAID LINE, 275.76 FEET TO THE POINT OF BEGINNING.

CONTAINING 200 ACRES, MORE OR LESS

EXHBIT A- LEGAL DESCRIPTION OF THREE RIVERS PUD

PARCEL B

A PORTION OF SECTIONS 9, 10, 11, 14, 15, THE W. LOFTON GRANT, SECTION 44, AND THE ROBERT HARRIS GRANT, SECTION 45, TOWNSHIP 2 NORTH, RANGE 26 EAST, NASSAU COUNTY, FLORIDA, BEING MORE PARTICULARLY DESCRIBED AS FOLLOWS:

COMMENCE AT THE NORTHEAST CORNER OF SAID SECTION 9; THENCE SOUTH 01°04'10" EAST, ALONG THE EAST LINE OF SAID SECTION 9, A DISTANCE OF 148.29 FEET TO THE SOUTHERLY LIMITED ACCESS RIGHT-OF-WAY LINE OF STATE ROAD 200 (A1A) (A VARIABLE WIDTH RIGHT-OF-WAY AS NOW ESTABLISHED) AND THE POINT OF BEGINNING; THENCE NORTH 82°46'55" WEST, ALONG SAID SOUTHERLY RIGHT-OF-WAY LINE, 648.24 FEET TO THE EASTERLY RIGHT-OF-WAY LINE OF POLICE LODGE ROAD (A 60 FOOT RIGHT-OF-WAY AS NOW ESTABLISHED); THENCE SOUTHERLY, ALONG SAID EASTERLY RIGHT-OF-WAY LINE, RUN THE FOLLOWING THREE (3) COURSES AND DISTANCES; COURSE NO. 1: SOUTH 00°46'53" EAST, 714.62 FEET TO THE POINT OF CURVATURE OF A CURVE LEADING SOUTHERLY; COURSE NO. 2: SOUTHERLY, ALONG AND AROUND THE ARC OF SAID CURVE, CONCAVE EASTERLY, HAVING A RADIUS OF 936.86 FEET, AN ARC DISTANCE OF 322.36 FEET, SAID ARC BEING SUBTENDED BY A CHORD BEARING AND DISTANCE OF SOUTH 10°38'19" EAST, 320.77 FEET TO THE POINT OF TANGENCY OF SAID CURVE; COURSE NO. 3: SOUTH 20°29'45" EAST, 3315.67 FEET; THENCE SOUTH 69°30'15" WEST, 60.00 FEET TO THE INTERSECTION OF THE WESTERLY RIGHT-OF- LINE OF SAID POLICE LODGE ROAD WITH THE SOUTHEASTERLY RIGHT-OF-WAY LINE OF LOGAN ROAD (A 60 FOOT RIGHT-OF-WAY AS NOW ESTABLISHED); THENCE SOUTH 51°03'16" WEST, ALONG SAID SOUTHERLY RIGHT-OF-WAY LINE, 499.11 FEET TO THE EASTERLY BOUNDARY OF THOSE LANDS DESCRIBED AND RECORDED IN OFFICIAL RECORDS 720, PAGE 1963, OF THE PUBLIC RECORDS OF SAID COUNTY; THENCE SOUTH 01°01'45" EAST, ALONG SAID EASTERLY BOUNDARY, 899.20 FEET TO THE SOUTHEASTERLY CORNER OF SAID LANDS; THENCE SOUTH 88°42'51" WEST, 60.80 FEET TO A POINT ON THE WESTERLY LINE OF SECTION 15, SAID POINT HEREINAFTER REFERED TO AS REFERENCE POINT "A"; THENCE SOUTHEASTERLY ALONG A TRAVERSE LINE FOLLOWING THE MEANDERINGS OF BOGGY CREEK RUN THE FOLLOWING SIX (6) COURSES AND DISTANCES; COURSE NO. 1: SOUTH 65°44'20" EAST, 1108.97 FEET; COURSE NO. 2: SOUTH 73°13'20" EAST, 923.84 FEET; COURSE NO. 3: SOUTH 34°18'04" EAST, 1252.54 FEET; COURSE NO. 4: SOUTH 62°34'44" EAST, 1004.12 FEET; COURSE NO. 5: SOUTH 48°44'48" EAST, 913.35 FEET; COURSE NO. 6: SOUTH 18°11'58" EAST, 1646.63 FEET TO A POINT HEREINAFTER REFERED TO AS REFERENCE POINT "B"; THENCE RETURN TO THE POINT OF BEGINNING; THENCE EASTERLY AND NORTHERLY ALONG SAID SOUTHERLY RIGHT-OF-WAY OF STATE ROAD 200, RUN THE FOLLOWING THREE (3) COURSES AND DISTANCES; COURSE NO. 1: SOUTH 82°46'55" EAST, 1763.43 FEET; COURSE NO. 2: NORTH 07°13'05" EAST, 34.00 FEET; COURSE NO. 3: SOUTH 82°46'55" EAST, 4306.10 FEET TO THE WESTERLY LINE OF THOSE LANDS DESCRIBED AND RECORDED IN OFFICIAL RECORDS 1533, PAGE 1651 OF SAID PUBLIC RECORDS; THENCE SOUTHERLY, NORTHEASTERLY AND EASTERLY, ALONG THE WESTERLY AND SOUTHERLY LINES OF LAST SAID LANDS, RUN THE FOLLOWING FIVE (5) COURSES AND DISTANCES: COURSE NO. 1: SOUTH 03°57'30" WEST, 128.96 FEET; COURSE NO. 2: SOUTH 12°29'20" EAST, 472.58 FEET; COURSE NO. 3: SOUTH 27°41'52" EAST, 582.37 FEET; COURSE NO. 4: NORTH 51°40'36" EAST, 402.26 FEET; COURSE NO. 5: NORTH 89°57'51" EAST, 763.55 FEET TO THE WESTERLY RIGHT-OF-WAY LINE OF EDWARDS ROAD (AN 80 FOOT RIGHT-OF-WAY AS NOW ESTABLISHED); THENCE SOUTHERLY, ALONG SAID WESTERLY RIGHT-OF-WAY LINE RUN THE FOLLOWING THREE (3) COURSES AND DISTANCES; COURSE NO. 1: SOUTH 08°10'18" EAST, 49.68 FEET TO THE POINT OF CURVATURE OF A CURVE LEADING SOUTHERLY; COURSE NO. 2: SOUTHERLY, ALONG AND AROUND THE ARC OF SAID CURVE, CONCAVE EASTERLY, HAVING A RADIUS OF 4086.51 FEET, AN ARC DISTANCE OF 869.35 FEET, SAID ARC BEING

EXHBIT A- LEGAL DESCRIPTION OF THREE RIVERS PUD

SUBTENDED BY A CHORD BEARING AND DISTANCE OF SOUTH 14°15'58" EAST, 867.71 FEET TO THE POINT OF TANGENCY OF SAID CURVE; COURSE NO. 3: SOUTH 20°21'38" EAST, 168.46 FEET TO THE NORTHWESTERLY LINE OF THOSE LANDS DESCRIBED AND RECORDED IN OFFICIAL RECORDS 1521, PAGE 1321 OF SAID PUBLIC RECORDS; THENCE SOUTHWESTERLY, SOUTHERLY, EASTERLY, NORTHERLY AND NORTHEASTERLY, ALONG THE NORTHWESTERLY, WESTERLY, SOUTHERLY AND SOUTHEASTERLY LINES OF LAST SAID LANDS, RUN THE FOLLOWING EIGHT (8) COURSES AND DISTANCES: COURSE NO. 1: SOUTH 61°05'54" WEST, 287.49 FEET; COURSE NO. 2: SOUTH 29°25'03" WEST, 66.67 FEET; COURSE NO. 3: SOUTH 22°36'39" WEST, 97.74 FEET; COURSE NO. 4: SOUTH 06°26'34" EAST, 148.74 FEET; COURSE NO. 5: NORTH 80°27'24" EAST, 188.89 FEET; COURSE NO. 6: NORTH 00°03'21" EAST, 95.86 FEET; COURSE NO. 7: NORTH 55°40'09" EAST, 116.85 FEET; COURSE NO. 8: NORTH 28°06'20" EAST, 140.53 FEET TO THE AFORESAID WESTERLY RIGHT-OF-WAY LINE OF EDWARDS ROAD AND THE ARC OF A CURVE LEADING SOUTHERLY; THENCE SOUTHERLY, ALONG SAID WESTERLY RIGHT-OF-WAY LINE RUN THE FOLLOWING THREE (3) COURSES AND DISTANCES; COURSE NO. 1: SOUTHERLY, ALONG AND AROUND THE ARC OF SAID CURVE, CONCAVE WESTERLY, HAVING A RADIUS OF 3779.72 FEET, AN ARC DISTANCE OF 931.38 FEET, SAID ARC BEING SUBTENDED BY A CHORD BEARING AND DISTANCE OF SOUTH 13°03'12" EAST, 929.03 FEET TO THE POINT OF TANGENCY OF SAID CURVE; COURSE NO. 2: SOUTH 05°59'38" EAST, 2635.19 FEET TO AN ANGLE POINT IN SAID RIGHT-OF-WAY LINE; COURSE NO. 3: SOUTH 06°28'24" EAST, 1354.14 FEET TO THE NORTHERLY LINE OF THOSE LANDS DESCRIBED AND RECORDED IN OFFICIAL RECORDS 518, PAGE 1229, SAID PUBLIC RECORDS; THENCE SOUTH 88°52'12" WEST, ALONG SAID LINE, 203.68 FEET; THENCE NORTH 79°50'18" WEST, 13.73 FEET; THENCE SOUTH 86°11'02" WEST, 57.36 FEET; THENCE SOUTH 88°52'12" WEST, 367.49 FEET; THENCE SOUTH 02°15'50" WEST, 160 FEET MORE OR LESS TO THE MEAN HIGH WATER LINE OF NASSAU RIVER; THENCE SOUTHWESTERLY, WESTERLY, NORTHWESTERLY, SOUTHWESTERLY, AND SOUTHERLY, FOLLOWING THE MEANDERINGS OF SAID MEAN HIGH WATER LINE, 3920 FEET MORE OR LESS TO A POINT ON SAID MEAN HIGH WATER LINE, SAID POINT LYING NORTH 72°32'01" EAST, 1170 FEET MORE OR LESS FROM THE AFOREMENTIONED REFERENCE POINT "B"; THENCE SOUTH 72°32'01" WEST, THROUGH SAID REFERENCE POINT "B", 1215 FEET MORE OR LESS TO THE MEAN HIGH WATER LINE OF BOGGY CREEK; THENCE WESTERLY, NORTHWESTERLY, NORTHERLY, NORTHEASTERLY, EASTERLY, SOUTHERLY, AND SOUTHEASTERLY, FOLLOWING THE MEANDERINGS OF SAID BOGGY CREEK, 11465 FEET MORE OR LESS TO ITS INTERSECTION WITH THE WESTERLY LINE OF SAID SECTION 15, SAID POINT LYING SOUTH 00°12'35" EAST, 270 FEET MORE OR LESS FROM THE AFOREMENTIONED REFERENCE POINT "A"; THENCE NORTH 00°12'35" WEST, 270 FEET MORE OR LESS TO THE SOUTHERLY BOUNDARY OF AFOREMENTIONED LANDS DESCRIBED AND RECORDED IN OFFICIAL RECORDS 720, PAGE 1963 OF THE OFFICIAL RECORDS OF SAID COUNTY AND SAID REFERENCE POINT "A" TO CLOSE.

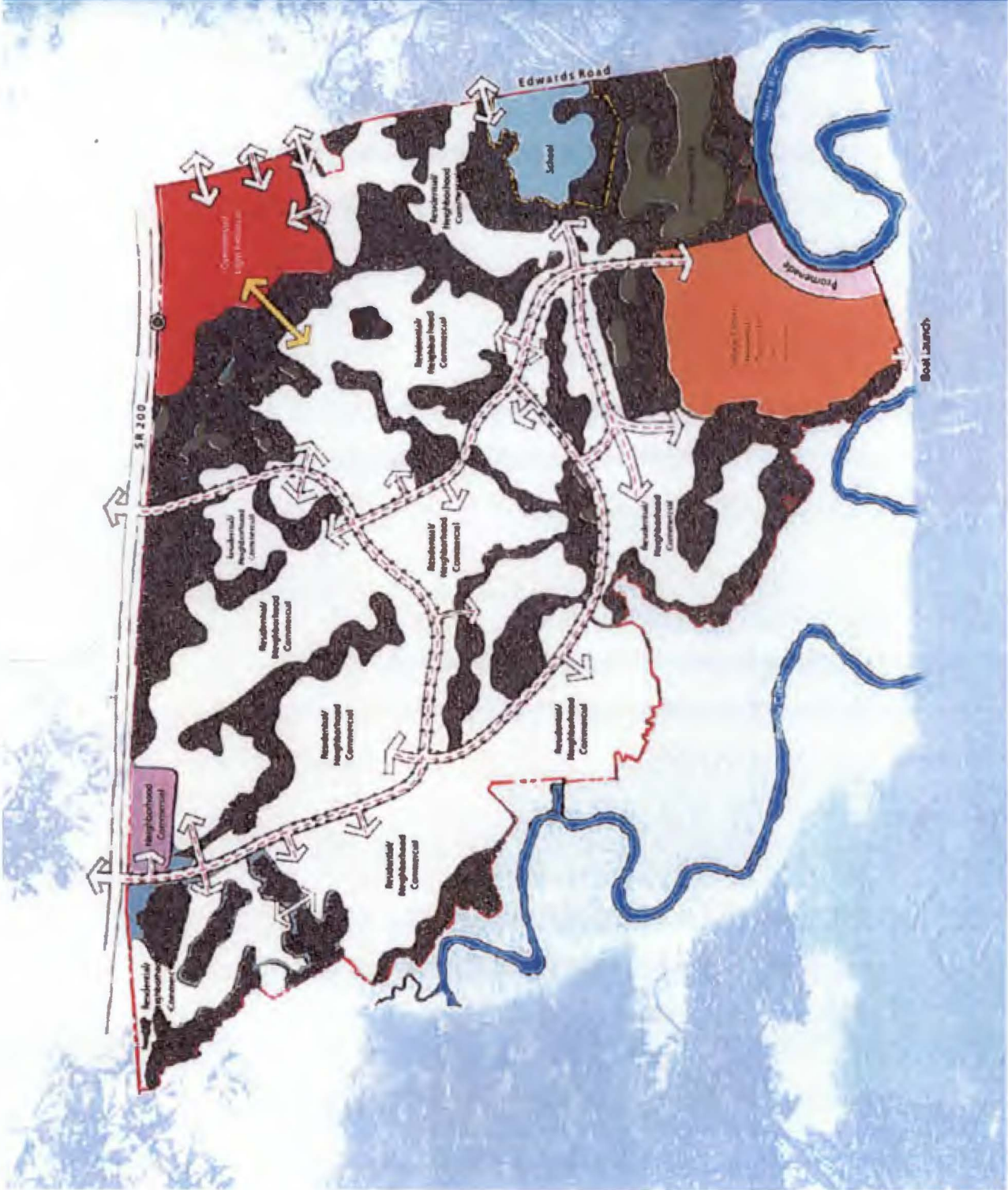
CONTAINING 1346 ACRES, MORE OR LESS.

EXHIBIT A- LEGAL DESCRIPTION OF FOP PARCEL (TO BE REZONED TO RS-1)

A portion of Section 11, Township 2 North, Range 26 East, Nassau County, Florida, being more particularly described as follows:

Commence at the intersection of the Southerly limited access right of way line of State Road 200 (a variable width right of way, per Florida Department of Transportation right of way map, Section No. 74040-2528) with the Westerly right of way line of Edwards Road (an 80 foot right of way, per Official Records Book 246, page 196 of the public records of said County); thence Southeasterly and Southerly along said Westerly right of way line, run the following six (6) courses and distances: COURSE NO. 1: South 51°26'11" East, 10.77 feet; COURSE NO. 2: South 08°10'18" East, 867.32 feet to the point of curvature of a curve leading Southerly; COURSE NO. 3: Southerly along and around the arc of said curve concave Easterly, having a radius of 4086.51 feet, an arc distance of 869.35 feet, said arc being subtended by a chord bearing and distance of South 14°15'58" East, 867.71 feet to the point of tangency of last said curve; COURSE NO. 4: South 20°21'38" East, 168.46 feet to the Point of Beginning; COURSE NO. 5: continue South 20°21'38" East, 109.49 feet to the point of curvature of a curve leading Southeasterly; COURSE NO. 6: Southeasterly, along and around the arc of said curve, concave Southwesterly, having a radius of 3779.72 feet, an arc distance of 16.37 feet, said arc being subtended by a chord bearing and distance of South 20°14'12" East, 16.37 feet; thence South 28°06'20" West, 140.53 feet; thence South 55°40'09" West, 116.85 feet; thence South 00°03'21" West, 95.86 feet; thence South 80°27'24" West, 188.89 feet; thence North 06°26'34" West, 148.74 feet; thence North 22°36'39" East, 97.74 feet; thence North 29°25'03" East, 66.67 feet; thence North 61°05'54" East, 287.49 feet to the Point of Beginning.

EXHIBIT B- PRELIMINARY DEVELOPMENT PLAN



Three Rivers

Development of Regional Impact

Application for Planned Unit Development Map B Preliminary Development Plan

LEGEND	
	Pedestrian System
	Three Rivers Boulevard
	School Boundary
	Community Park Boundary
	Conceptual Access
	Right of Way Out
	Conceptual Pedestrian Access Subject to Army Corps of Engineers and SJRWMD Approval

- Notes:
- (1) Pedestrian connections from east to west of property shall be provided.
 - (2) Highway circulation and parcel configuration are subject to change based on final wetland and other surveys, permitting, and final site engineering.
 - (3) Easeway and associated wetland impacts are not depicted on this map.

0 40 80
 177 Meters
 Revised August 16, 2018
 April 27, 2006

PROSSER
ENGINEERS

EXHIBIT C- AMENDMENT TO PUD CONDITIONS TABLE 5.1

Project Description, Section 5.2

Revised Table 5.1 Permissible Development Types Within Village Types

		Village Center	Residential/ Neighborhood Commercial	Commercial/ Light Industrial
Residential	Single Family Village Center	X	X	
	Single Family Cottage	X	X	
	Single Family Homestead		X	
	Single Family Estate	X	X	
	Live/Work	X		
	Townhouse	X	X	
	Multifamily A	X	X	
	Multifamily B		X	
Commercial	Village Commercial	X		
	Neighborhood Commercial	X	X	
	Commercial Center			X
	Business Park			X
	Public Building	X	X	X